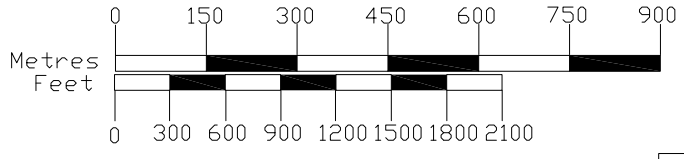


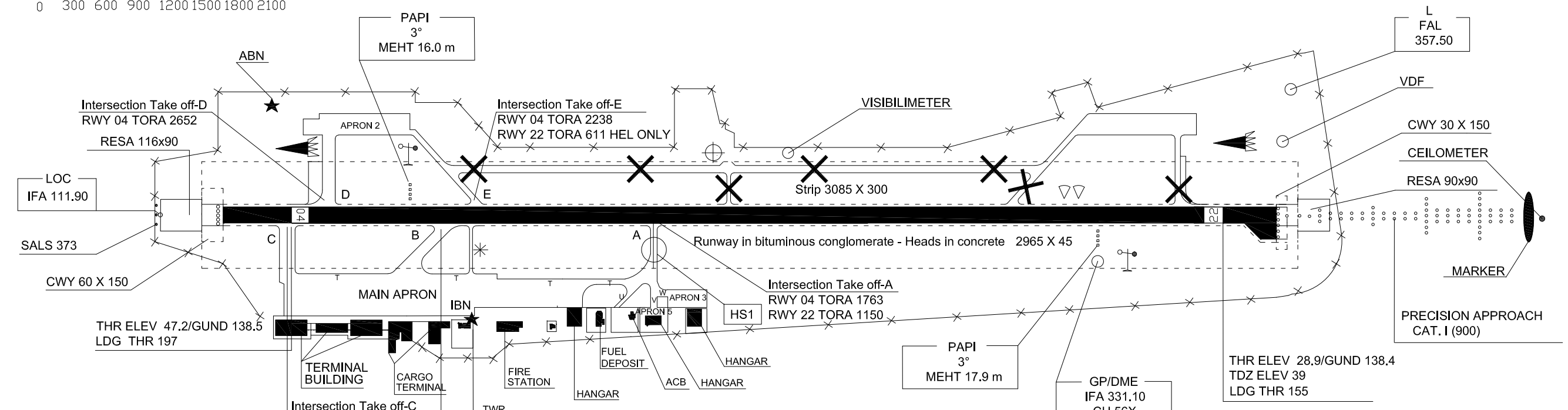
AERODROME CHART ICAO

RWY	QFU	THR	bearing strength	Bearings are magnetic Distances in metres Elevation in ft AMSL Coordinates WGS84	TWR 119.805	AD ELEV 50	ANCONA / Falconara	
04	043°	N 43°36'29.40" E 013°21'03.92"	PCN 97 F/C/W/T			APRON ELEV NIL		
22	223°	N 43°37'29.37" E 013°22'26.16"	PCN 97 F/C/W/T			L I P Y	43°37'00" N 013°21'37" E	



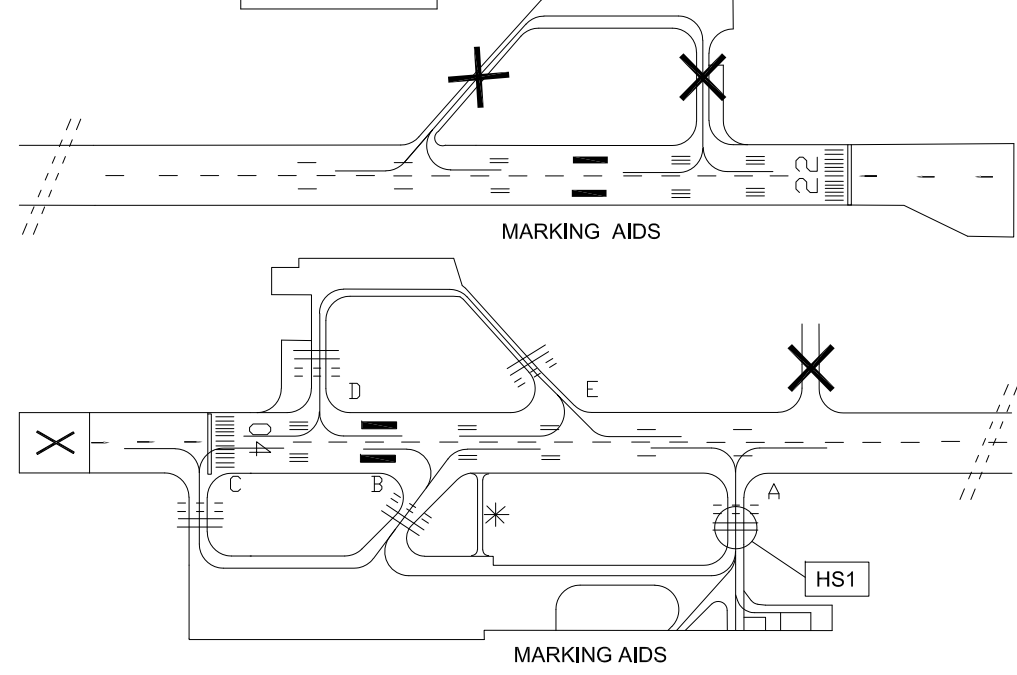
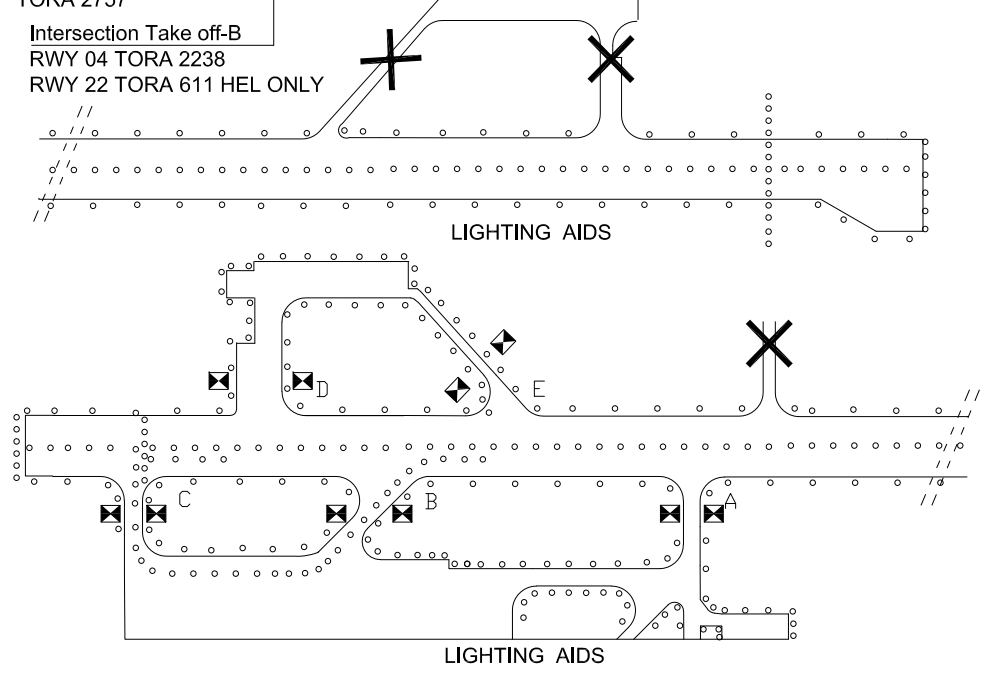
VAR 2° E - 2010.0
Annual rate of change 5' E

CHANGE: TWR FREQ UPDATED



REMARKS	NOT USABLE BY ACFT	*
	RHP A NOT IN SIGHT FROM TWR	HS1
	D,E EDGE LIGHTS OUT OF SERVICE	
	CLOSED TWY USED ONLY BY VEHICLES	

TWY IDENT	WIDTH	BEARING STRENGTH
A	9	PCN 48 F/C/W/T
B	23	PCN 98 F/C/W/T
C	23	PCN 98 F/C/W/T
D	12	PCN 89 R/C/W/T
E		



Data provided by AERDORICA S.p.A.